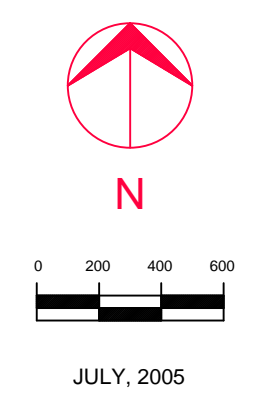
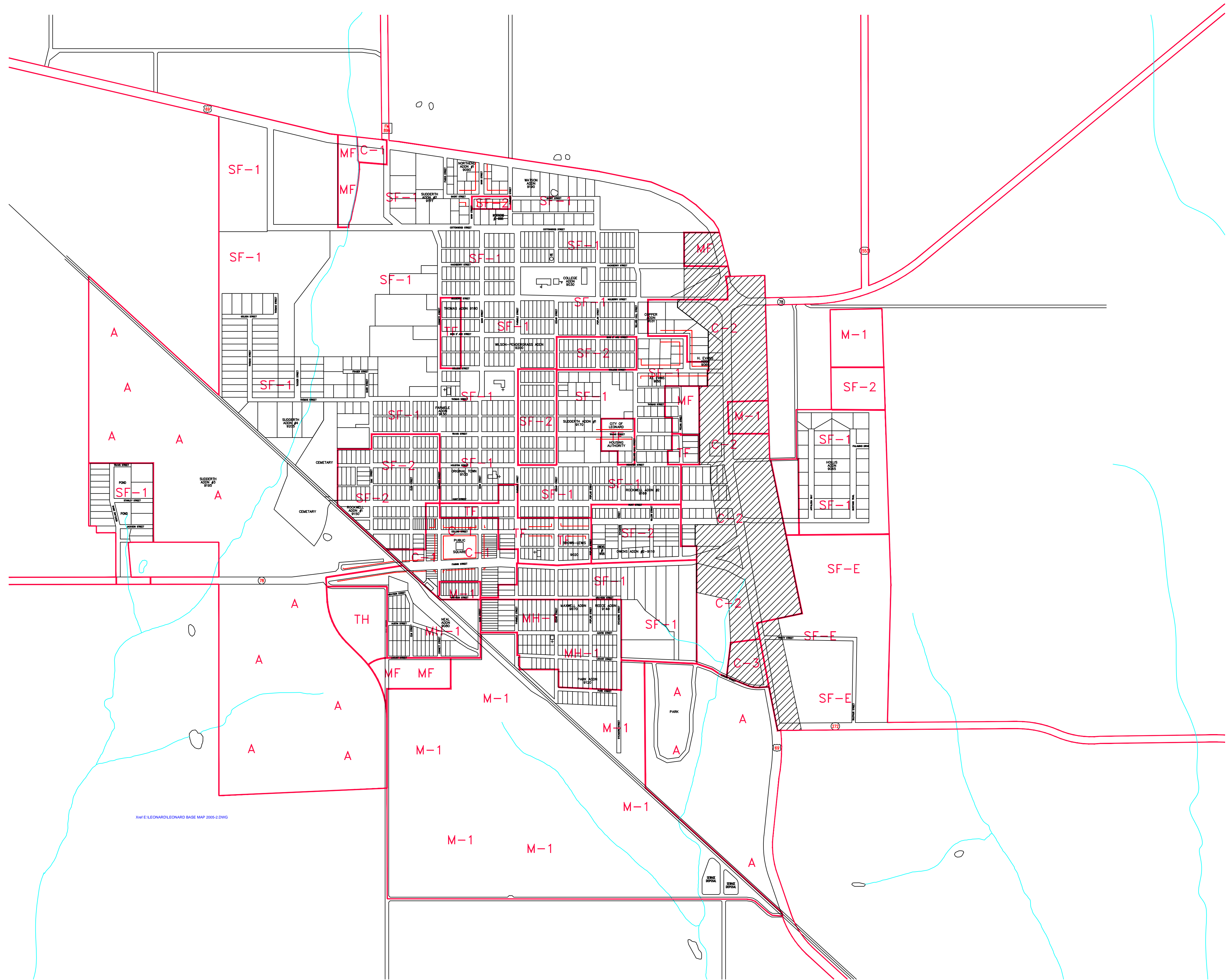







CITY OF LEONARD



LEGEND

-  CITY PARK
 -  WATER TOWER
 -  CITY HALL
 -  SCHOOL
 -  FLOOD HAZARD AREA
- FIRM MAP COMMUNITY PANEL NO. 480307 0010 A & A
FIRM MAP COMMUNITY PANEL NO. 480307 0011 A & A
FIRM MAP COMMUNITY PANEL NO. 482310025 E)

ZONING DISTRICTS

- A AGRICULTURAL DISTRICT
- SF-E SINGLE FAMILY RESIDENTIAL DISTRICT-ESTATE
- SF-1 SINGLE FAMILY RESIDENTIAL DISTRICT-1
- SF-2 SINGLE FAMILY RESIDENTIAL DISTRICT-2
- TH TOWNHOUSE RESIDENTIAL DISTRICT
- TF TWO FAMILY RESIDENTIAL (DUPLEX) DISTRICT
- MH-1 MANUFACTURED HOME DISTRICT
- MH-2 MANUFACTURED HOME PARK DISTRICT
- MF MULTIFAMILY DISTRICT
- C-1 COMMERCIAL DISTRICT
- C-2 COMMERCIAL DISTRICT-GENERAL
- C-3 COMMERCIAL DISTRICT-SPECIAL
- M-1 MANUFACTURING/INDUSTRIAL DISTRICT-LIGHT
- M-2 MANUFACTURING/INDUSTRIAL DISTRICT-HEAVY
- PD PLANNED DEVELOPMENT DISTRICT
- FLOOD PLAIN OVERLAY DISTRICT
- THOROUGHFARE OVERLAY DISTRICT

OFFICIAL ZONING MAP
CITY OF LEONARD, TEXAS
As amended on September 13, 2016

ATTEST:

APPROVED:

Beth Woodson
City Secretary

Steven Bolin
Mayor

XIV E LEONARD LEONARD BASE MAP 2005-2.DWG